









# Proposed Annexation Area

-  Fort Saskatchewan Current Boundary
-  Proposed Annexation Area
-  Other Municipal Boundary
-  Affected Parcel
-  Parcel
-  Highway
-  Watercourse
-  Water Body

