

BYLAW 14-2006

A BYLAW OF STRATHCONA COUNTY IN THE PROVINCE OF ALBERTA, FOR THE PURPOSE OF AMENDING THE FOXBORO AREA STRUCTURE PLAN BYLAW 90-90.

WHEREAS it is deemed advisable to amend the Foxboro Area Structure Plan Bylaw 90-90;

NOW THEREFORE, the Council of Strathcona County, duly assembled, pursuant to the authority conferred upon it by the *Municipal Government Act, R.S.A. 2000 c.-M-26*, and amendments thereto, enacts as follows:

1. That this Bylaw is to be cited as the Foxboro Area Structure Plan Amendment No.4.
2. That Bylaw 90-90, as amended, be amended as follows:

That Figure 4.0A - Foxboro ASP Amendment be deleted and replaced with Figure 4.0B (attached) re-designating a portion of NE 25-52-23-W4, Block B, Plan 802 2694 and SE 36-52-23-W4 from Traditional Residential to Single Unit Residential and to reconcile the municipal reserve dedication.

Read a first time this 21 day of March, 2006.

Read a second time this 21 day of March, 2006.

Read a third time and finally passed this 21 day of March, 2006.

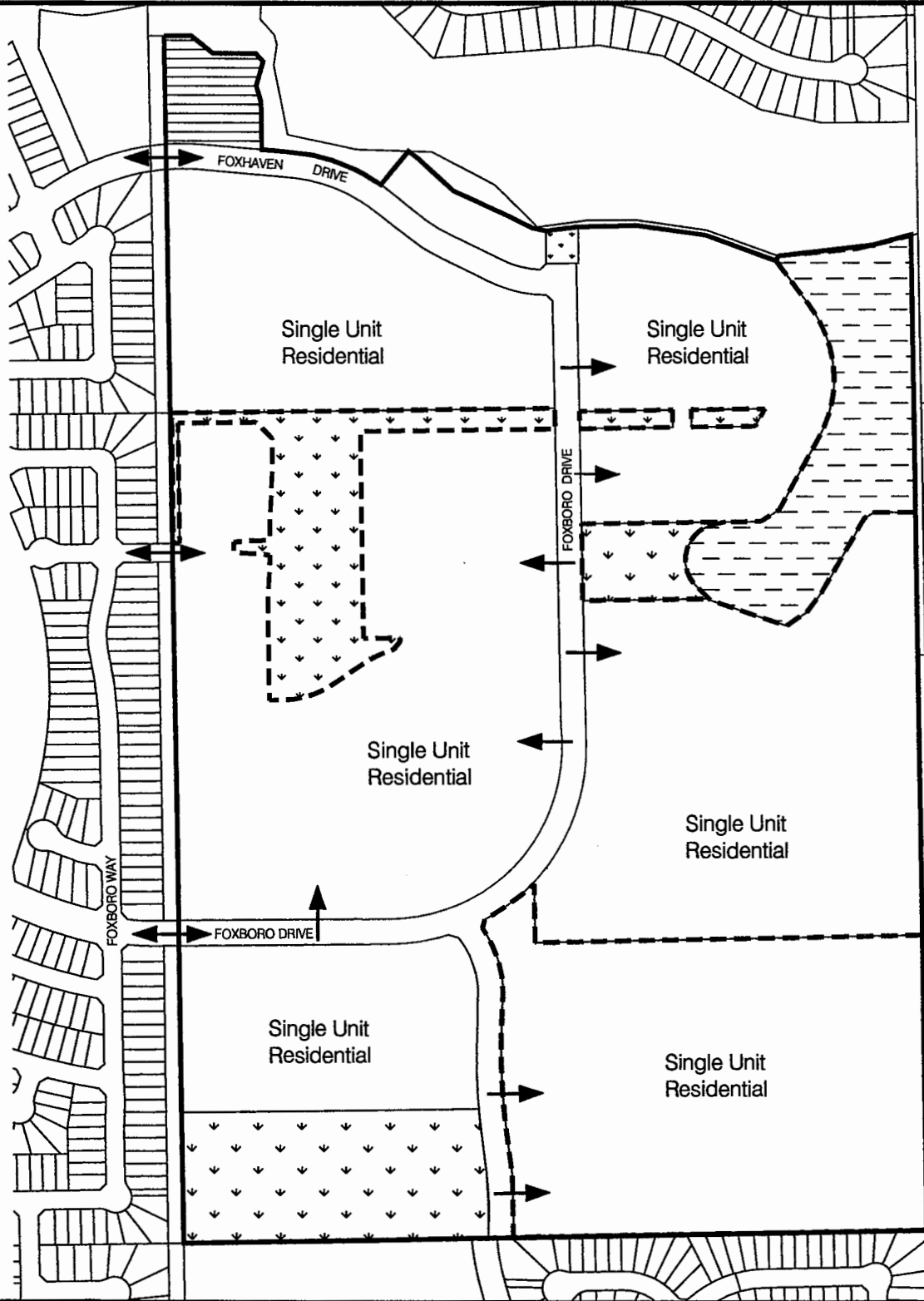
Cathy Olson

Mayor

[Signature]

Manager,
Legislative and Legal Services

Date Signed: March 24, 2006



HIGHWAY 21

Legal: SE 36-52-23-W4,
NE 25-52-23-W4, Plan 802 2694, Blk B

Legend







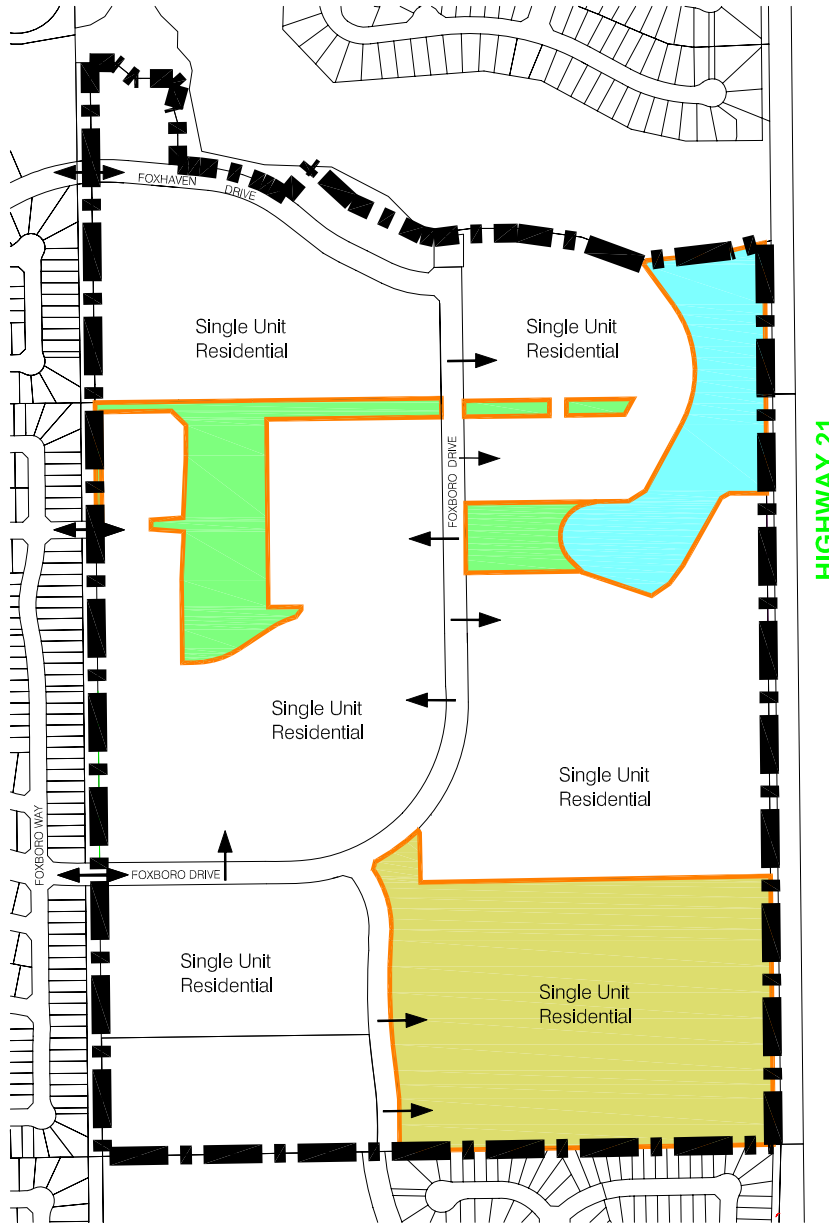

-  ASP Boundary
-  Amendment Boundary
-  School\Park\Open Space
-  Single Unit Residential
-  Semi Detached Residential
-  Storm Pond



FIGURE 4.0B
FOXBORO ASP AMENDMENT
TO BYLAW 90-90 (Amendment No. 4)

Drawn by: R. Feniak	File No: 4410-2005P008
Date Drawn: 10/24/05	Dwg No: PUGF0009
Revision Date: dd/mm/yy	Scale: NOT TO SCALE








PLANNING & DEVELOPMENT SERVICES
Strathcona
County



HIGHWAY 21

Foxboro Area Structure Plan Bylaw 14-2006 (Amendment 4)

Date of Adoption March 21, 2006

- | | | | |
|------------------------|---|----------------------|---|
| Residential |  | ASP Boundary |  |
| School/Park/Open Space |  | Amendment Boundary |  |
| Storm Pond |  | Road Plan |  |
| | | Major Vehicle Access |  |

Disclaimer of Liability

Strathcona County is not responsible for errors or omissions and assumes no responsibility for the accuracy, completeness, or usefulness of this information, and disclaims all liability of any kind whatsoever arising out of use of this map. Any reliance on the information contained herein is at the user's risk. Changes are periodically made to the ASP's/ARF's and may be made without notice. It is therefore recommended that you contact Planning & Development Review Services for original Plans.

Telephone: (780) 464-8212
www.strathcona.ab.ca