

Ski, snowshoe or hike 12 km of scenic trails. Camp or picnic with friends and family. Check out the FireSmart trail. View birds, moose, deer and other wildlife in their natural habitat.

Park Hours

*Park gates are locked at the end of each day.

Year-round 9 a.m. - 4:30 p.m. daily

February - March 9 a.m. - 6 p.m. weekends & holidays

Victoria Day to Labour

Day Weekend 9 a.m. - 8 p.m. weekends & holidays

Christmas Day & Easter Sunday CLOSED

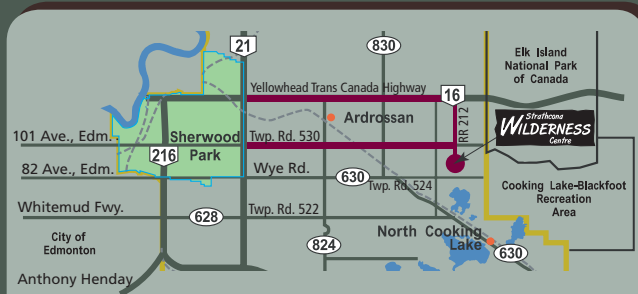
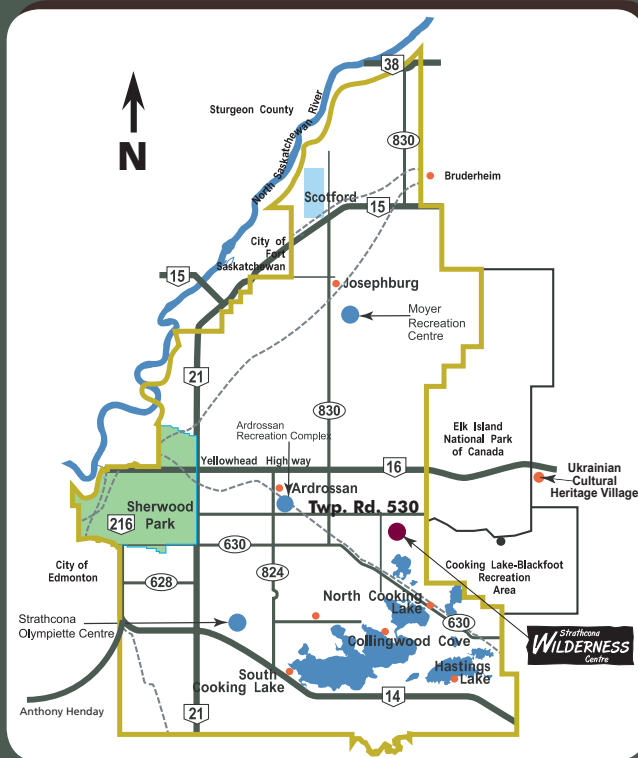


Important Information

- Trail fees apply during the winter ski season.
- No pets or bicycles allowed.
- Please leave the area in its natural state.
- Equipment rentals are available for snowshoeing, cross-country skiing and disc golf. Call to confirm rental hours.
- Visit www.strathcona.ca/wildernesscentre for information on learn to ski programs, trail conditions, rental information, private lessons, summer camps and special events for families, schools, groups and to sign up for the ski bulletin.
- Free WIFI.

Getting here... it's easy!

Strathcona County's largest municipal park located in Beaver Hills and just 20 minutes east of Sherwood Park on Township Rd. 530 (Baseline Road) and Range Rd. 212
GPS: Lat 53.456537 Long -112.821208



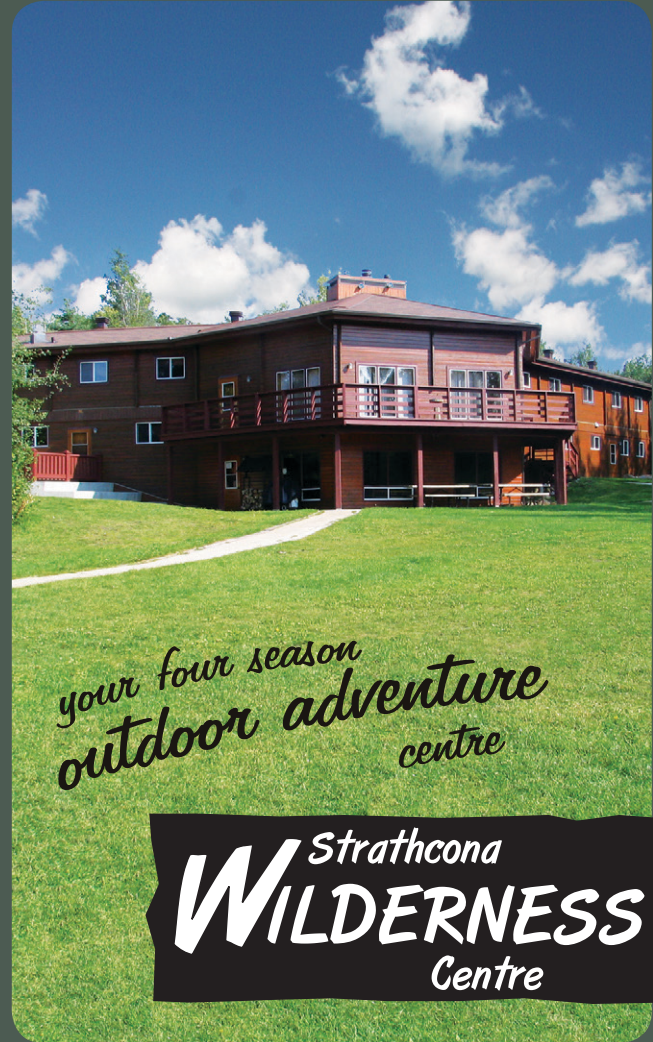
phone: 780.922.3939 fax: 780.922.6415

email: swcinfo@strathcona.ca

Mailing address:

c/o 2025 Oak Street, Sherwood Park
Alberta T8A 0W9

TRAIL MAP



Located just 20 minutes east of Sherwood Park!





	Lodge		Outhouse
	Information Centre		Maintenance Building
	Main Entrance		Bunkhouses (4)
	Campsite		Cookhouse
	Picnic Sites		Trail Rest Stop
	Firepond Group Site		Boardwalk
	Parking		

West Trails		East Trails		Be Safety Conscious!	
	Deer Run (0.7 km)		Fox Loop (0.8 km)		Coyote Run (2 km)
	Old Ridgeway West (0.2 km)		Owl Loop (2.6 km)		Old Ridgeway East (2.6 km)
	Moose (2.8 km)		Wagon Loop (2.8 km)		
	Snowshoe/Hiking Trail				
	Multi Purpose Loop (1.5km) ski/snowshoe/walk/disc golf				
	Easy		Intermediate		Most Challenging