

BYLAW 40-2009

A BYLAW OF STRATHCONA COUNTY IN THE PROVINCE OF ALBERTA FOR THE PURPOSE OF DEFINING THE RURAL HAMLET BOUNDARIES.

WHEREAS, the Municipal Government Act, RSA 2000, c.M-26, and regulations made thereunder, provide that a Municipality may enact a Bylaw for the purpose of defining the hamlet boundaries of unincorporated communities within its boundaries; and

WHEREAS, it is deemed desirable to identify the rural hamlet boundaries of Antler Lake, Ardrossan, Collingwood Cove, Half Moon Lake, Hastings Lake, Josephburg, North Cooking Lake and South Cooking Lake;

NOW THEREFORE, the Council of Strathcona County, duly assembled, hereby enacts as follows:

1. That the rural hamlet boundaries be adopted, as outlined on Schedule "A" attached hereto.
2. This bylaw comes into effect after third reading and upon being signed.

Read a first time this 30 day of June, 2009.

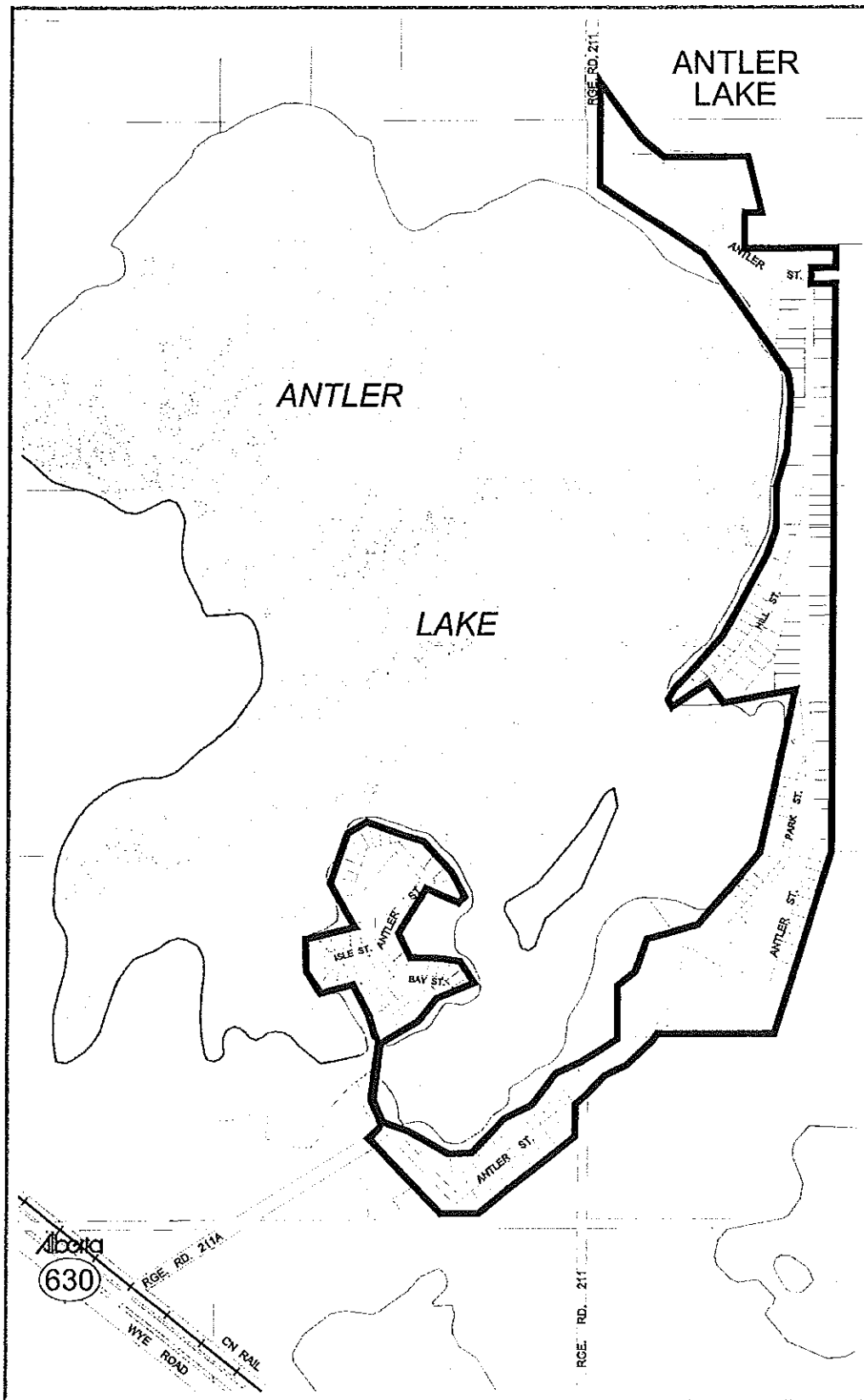
Read a second time this 30 day of June, 2009.

Read a third time and finally passed this 30 day of June, 2009.

Cathy Dean
Mayor

[Signature]
Manager,
Legislative & Legal Services

Date Signed: July 8, 2009

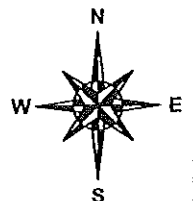


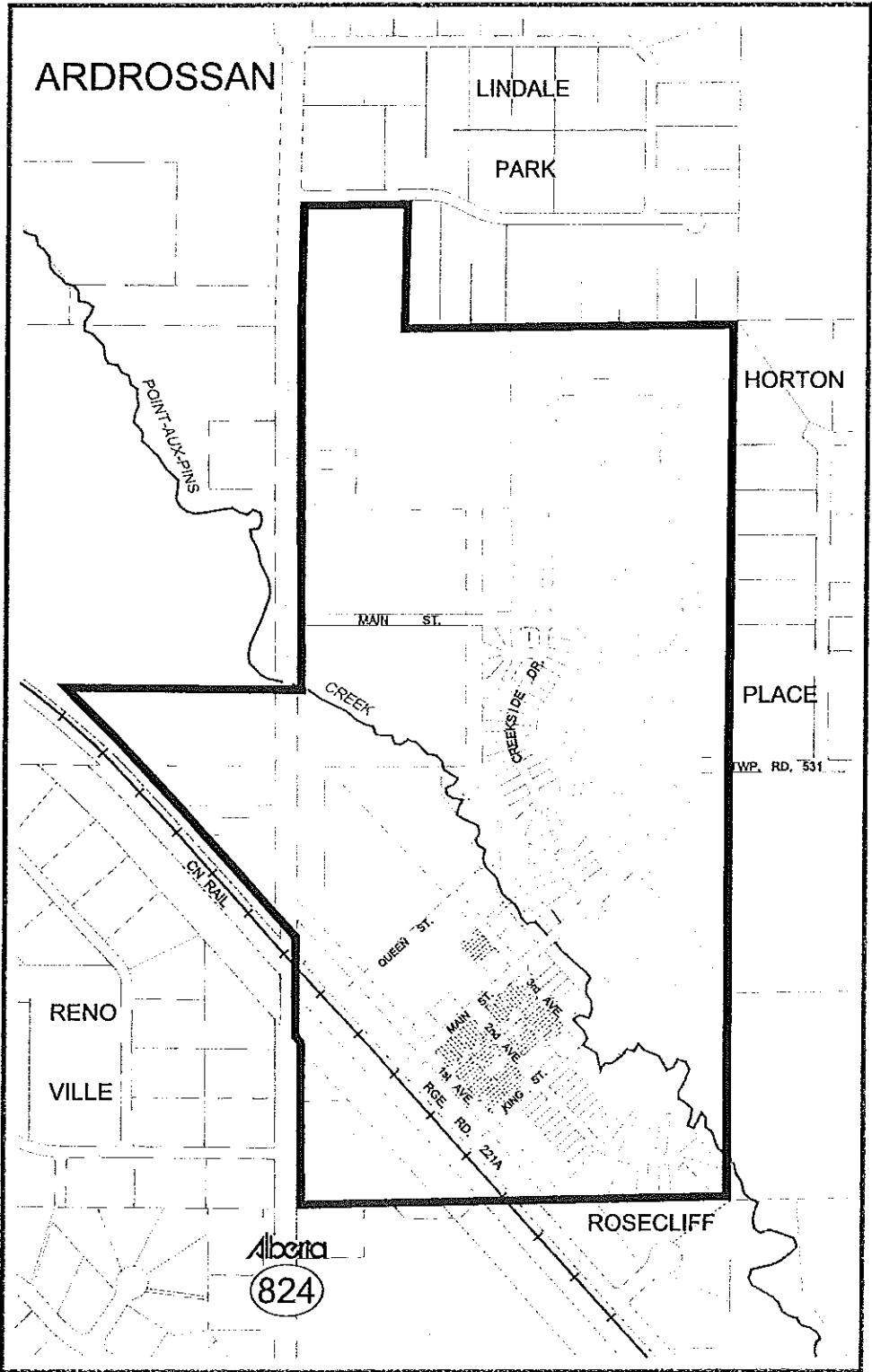
Strathcona
County

■ Hamlet Boundary

Antler Lake

W 1/2 13-52-21-W4
E 1/2 14-52-21-W4
SW 24-52-21-W4



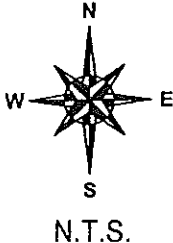


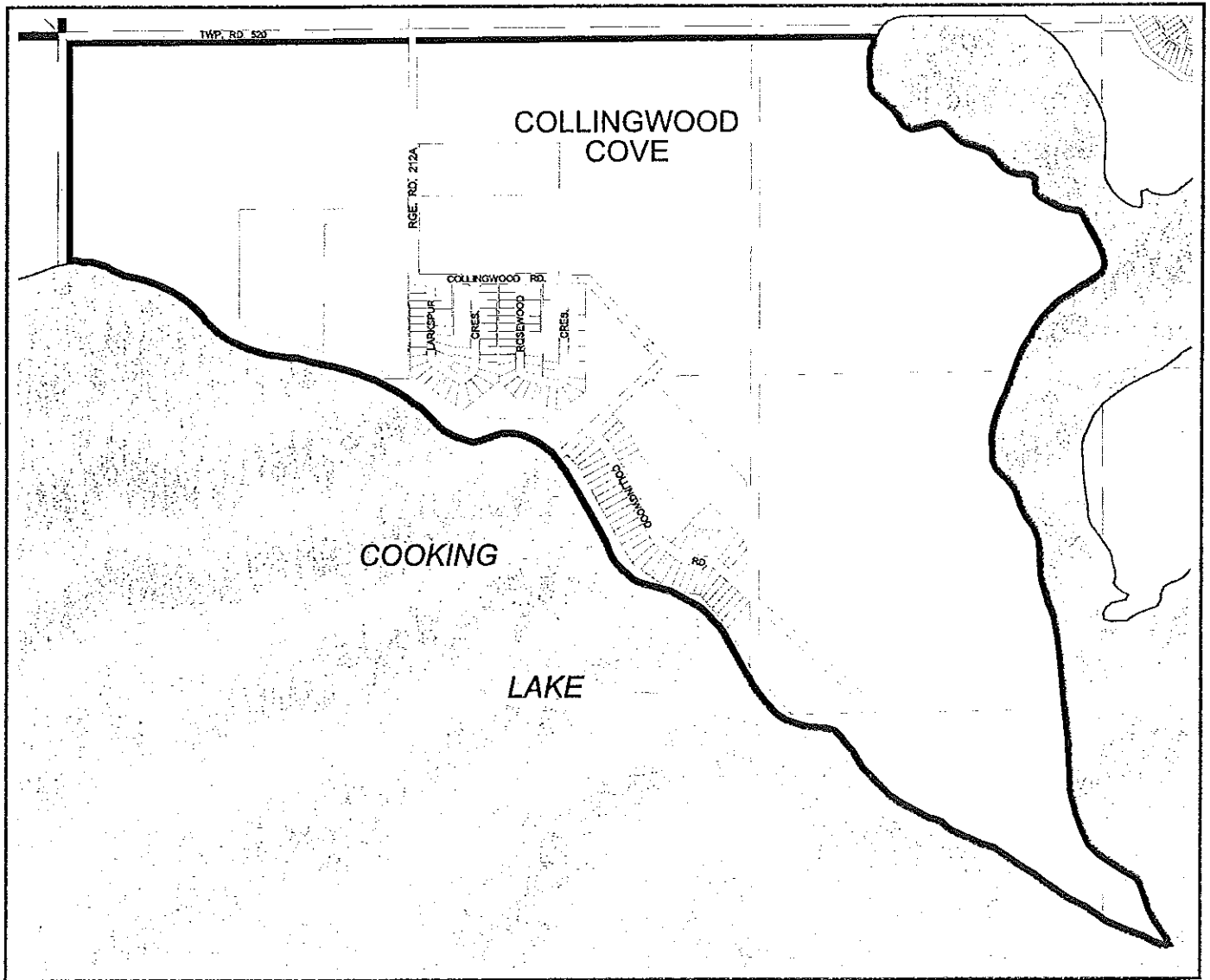
Strathcona
County

▬ Hamlet Boundary

Ardrossan

NW 2-53-22-W4
NE 3-53-22-W4
SW 10-53-22-W4
W 1/2 11-53-22-W4



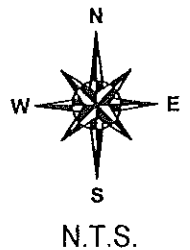


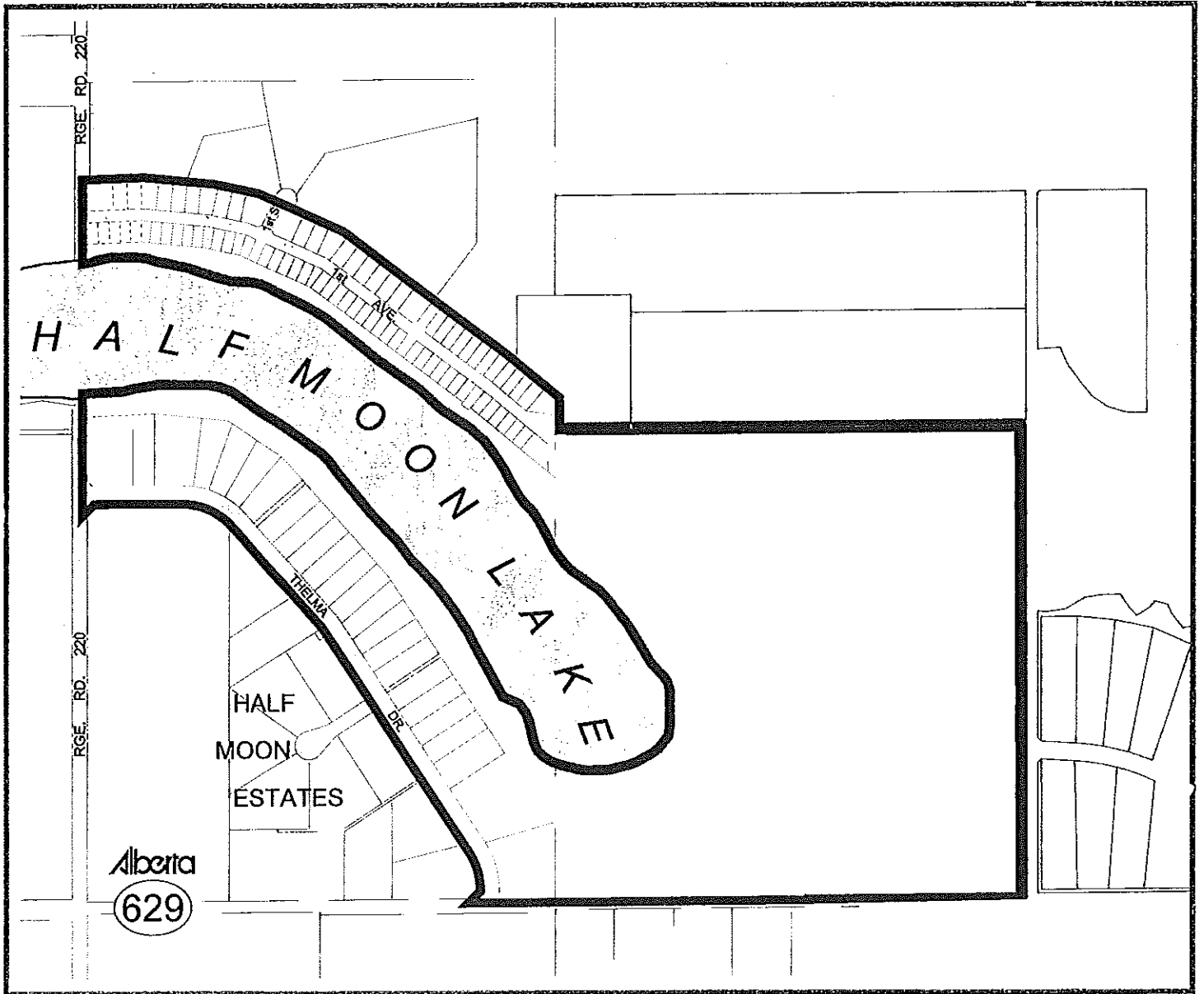
Strathcona
County

Collingwood Cove

 Hamlet Boundary

NW 26-51-21-W4
N 1/2 34-51-21-W4
SE 34-51-21-W4
W 1/2 35-51-21-W4






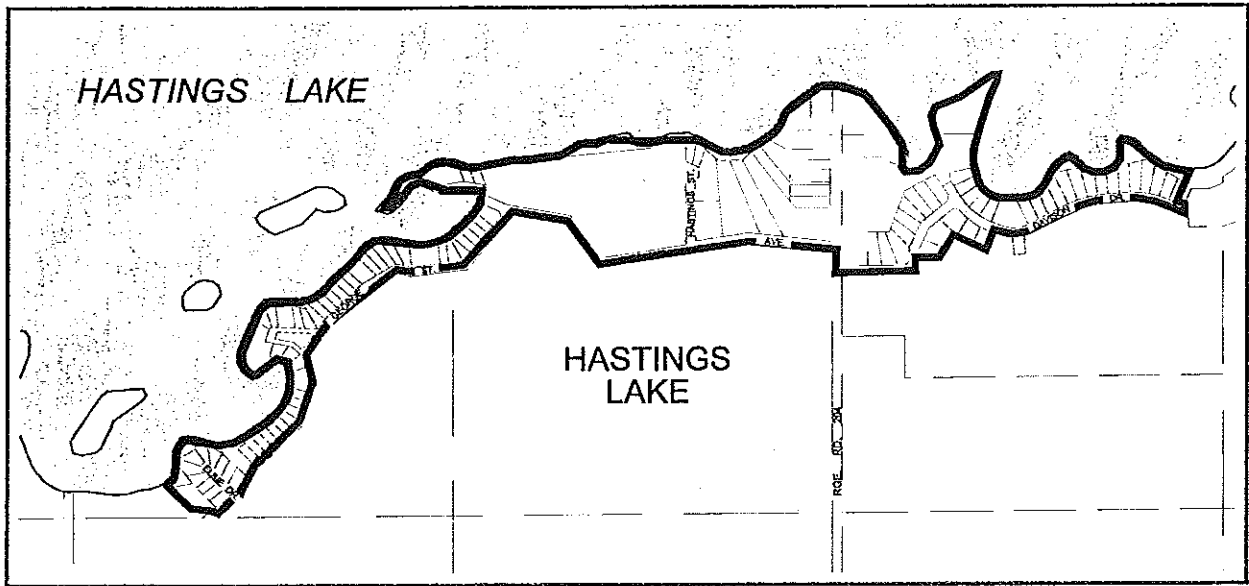
Strathcona
County

Half Moon Lake

W 1/2 6-52-21-W4
SE 6-52-21-W4

— Hamlet Boundary



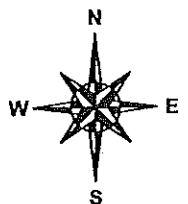


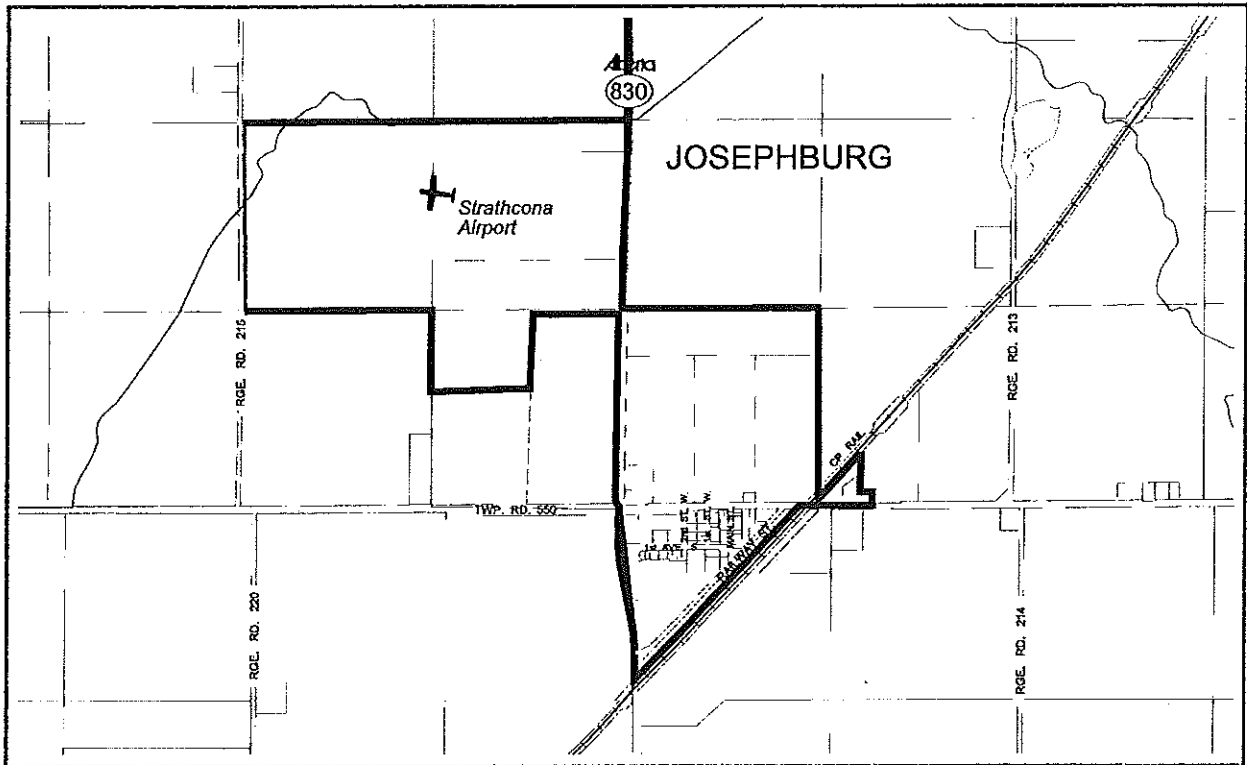
Strathcona
County

■ Hamlet Boundary

Hastings Lake

NW 16-51-20-W4 SW 21-51-20-W4
N 1/2 17-51-20-W4
SE 20-51-20-W4



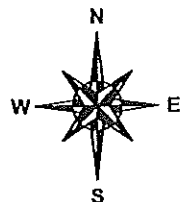


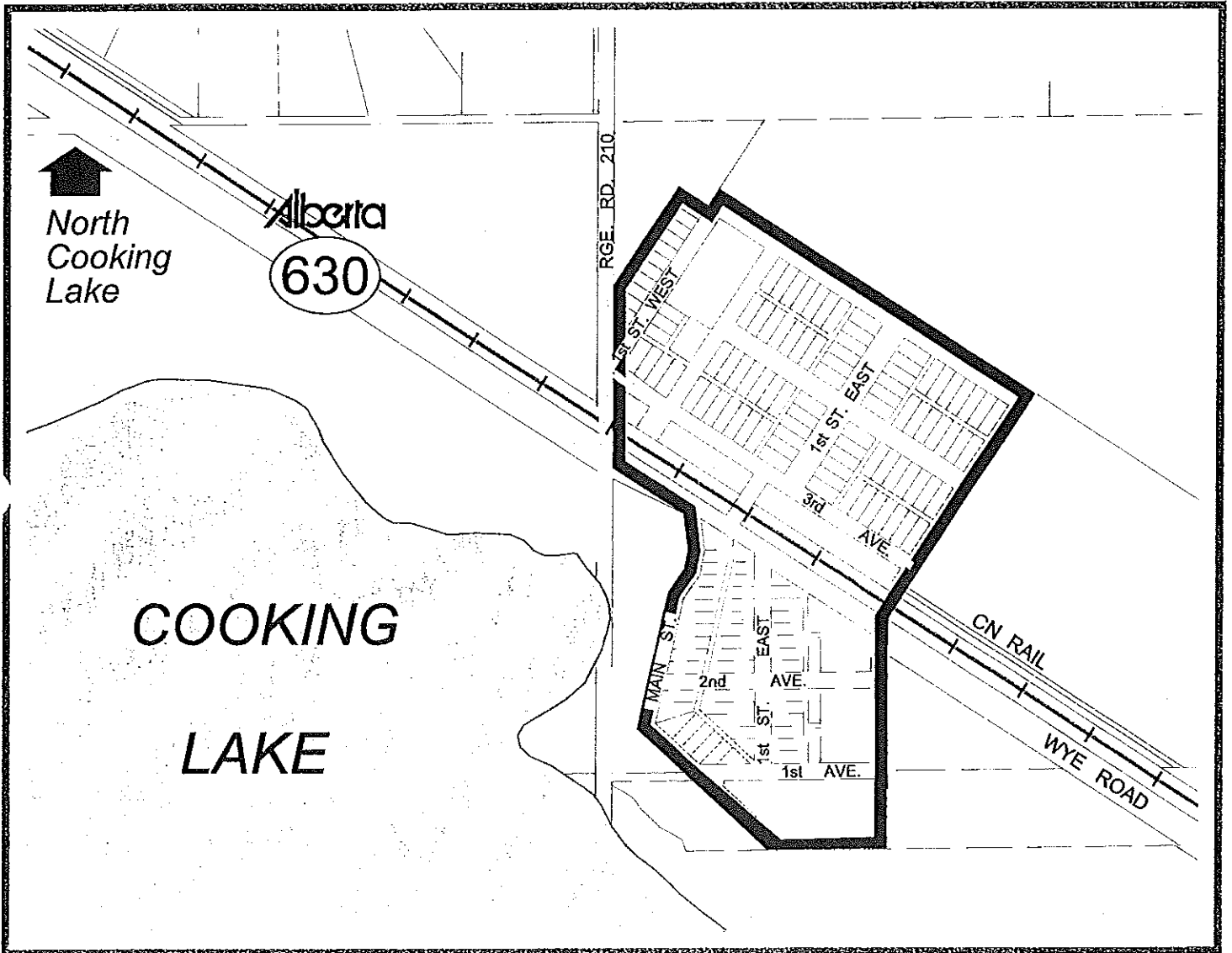
Strathcona
County

■ Hamlet Boundary

Josephburg

S 1/2 4-55-21-W4
N 1/2 5-55-21-W4
SE 5-55-21-W4
NW 32-54-21-W4



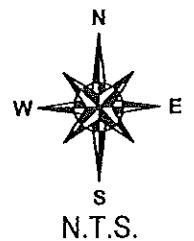


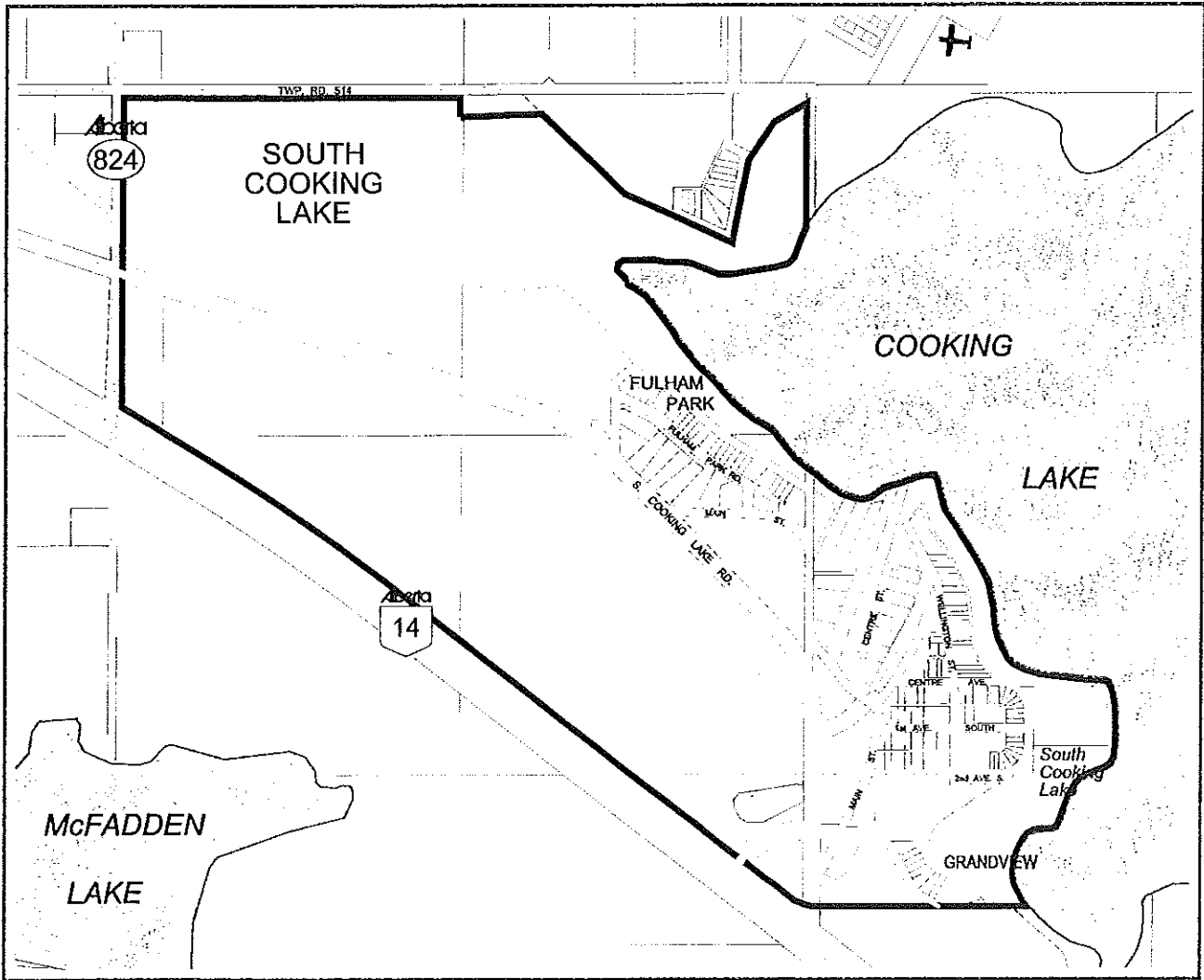
Strathcona
County

North Cooking Lake

■ Hamlet Boundary

W 1/2 6-52-20-W4





Strathcona
County

— Hamlet Boundary

South Cooking Lake

NW 13-51-22-W4
NE 14-51-22-W4
SECTION 23-51-22-W4
SW 24-51-22-W4

