







**LEGEND**

-  CIVIC ADDRESS
-  LOT NUMBER
-  PARCEL
-  SUBDIVISION BOUNDARY

**Strathcona County Rural Subdivision Map**  
**Ranchlands**  
**52477 HIGHWAY 21**

  
**Strathcona**  
 County  
 2011

DISCLAIMER: ALL DATA IS PROVIDED FOR CONVENIENCE ONLY AND THE RECIPIENT ACCEPTS FULL RESPONSIBILITY FOR VERIFYING THE ACCURACY AND COMPLETENESS OF THIS DATA. THE RECIPIENT RELEASES STRATHCONA COUNTY, ITS OFFICERS, EMPLOYEES, CONSULTANTS AND AGENTS FROM ANY AND ALL CLAIMS ARISING IN ANY WAY FROM THE CONTENT OF THE PROVISION OF THE DATA. ALL INFORMATION IS SUBJECT TO CHANGE WITHOUT NOTICE.